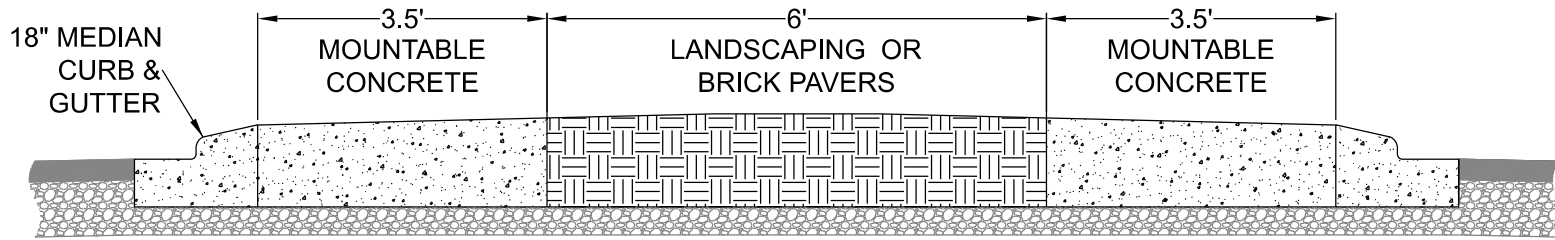
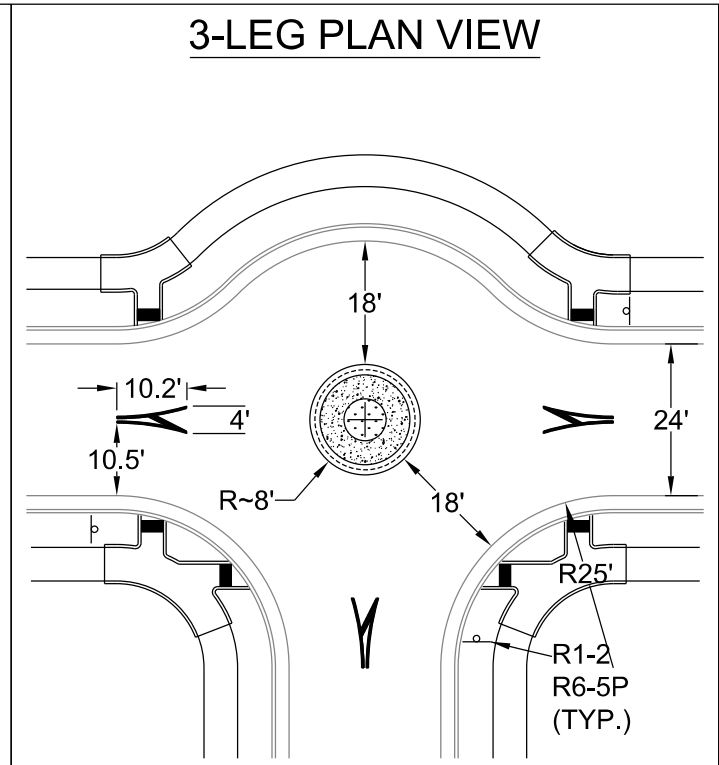
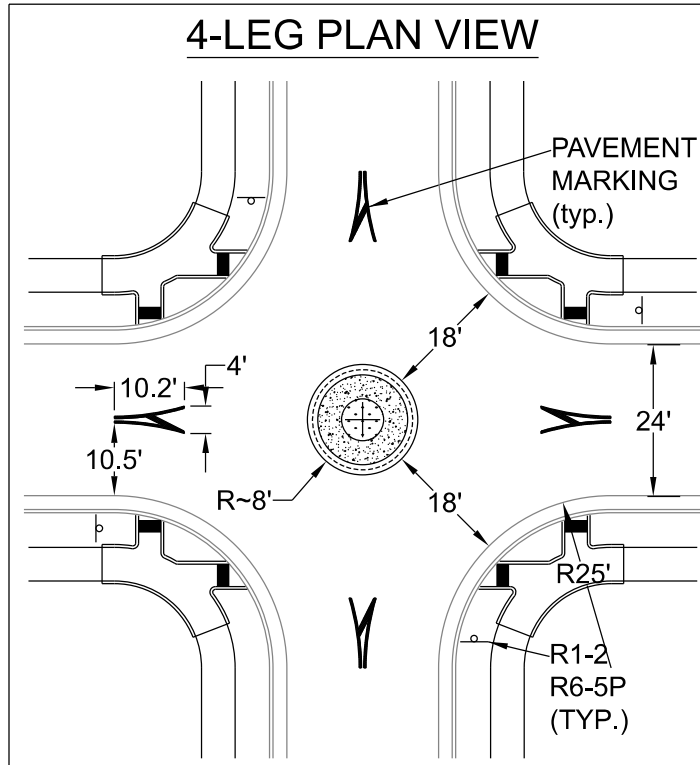


CROSS SECTION



NOTES:

1. ROADWAY: MINIMUM STREET WIDTH IS 29' BACK-TO-BACK OR 24' EDGE-TO-EDGE; MAXIMUM CIRCULATING LANE WIDTH IS 18'; LANE WIDTH WILL VARY FOR SKEWED INTERSECTIONS AND INTERSECTIONS INVOLVING WIDER STREETS.
2. CENTER ISLAND TO BE HOA MAINTAINED; LARGE SHRUBS AND TREES ARE NOT PERMITTED. LANDSCAPING SUBJECT TO STAFF REVIEW AND APPROVAL.
3. SIGNS: YIELD SIGN (R1-2) AND CIRCULAR INTERSECTION SIGN (R6-5P) ON EACH APPROACH AT CIRCLE.
4. PAVEMENT MARKING: PAINTED SPLITTER ISLANDS ARE 4" DOUBLE YELLOW WITH 8" ANGLE MARKING AT 2:1.



NEIGHBORHOOD MINI-TRAFFIC CIRCLE

TOWN OF GARNER, N.C.

DESIGNED BY:

TOG

APPROVED BY:

CSJ

REVISED
FEB. 2022

STD. NO.
T-5.08