WHITE DEER PARK

2424 STATE RD 2710, GARNER, NC 27529

SITE ANALYSIS

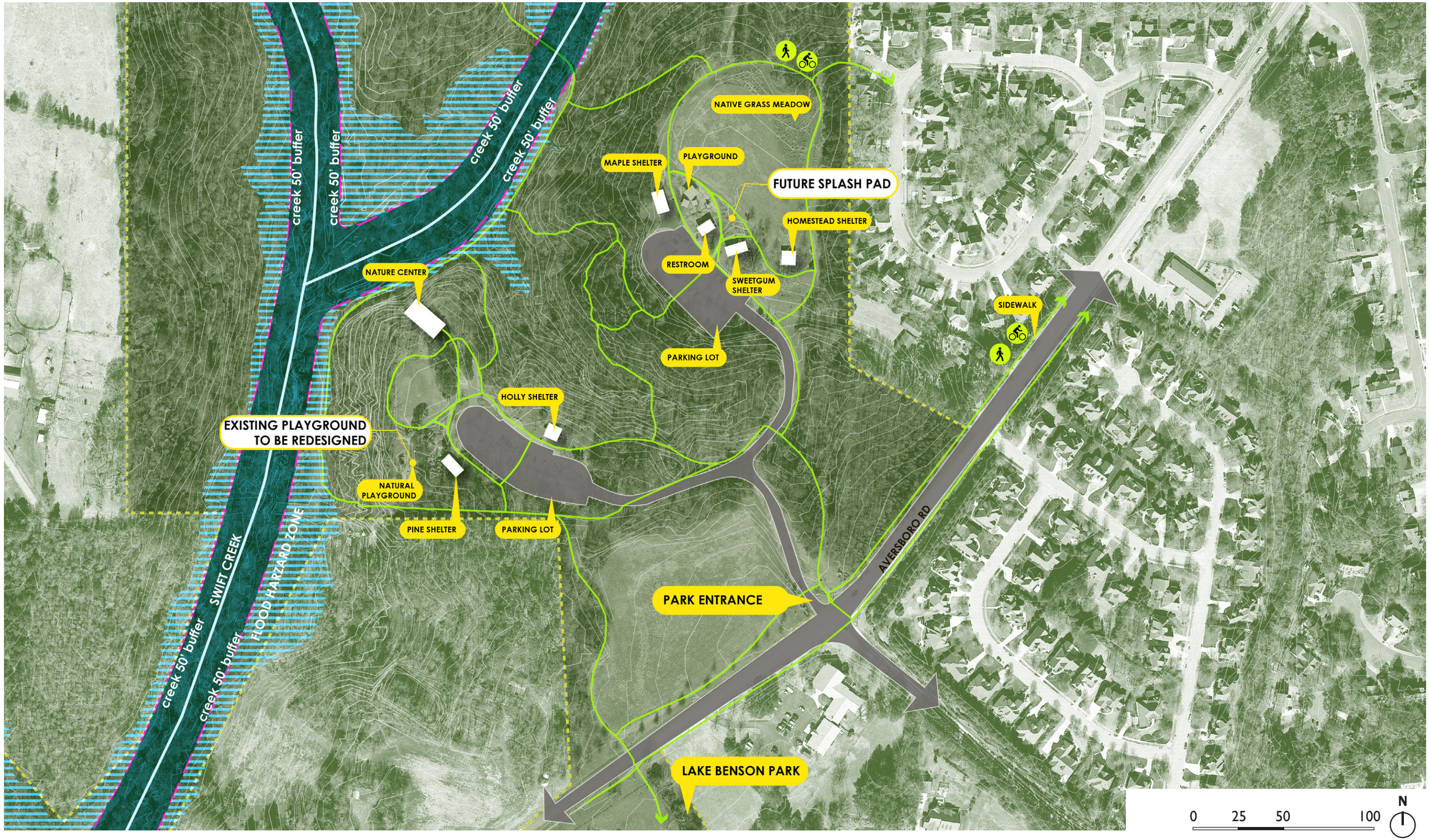
creek 50' buffer
creek 50' buffer
creek 50' buffer
creek 50' buffer
creek 50' buffer
creek 50' buffer
SWIFT CREEK
FLOOD HAZARD ZONE
NATIVE GRASS MEADOW
MAPLE SHELTER
PLAYGROUND
FUTURE SPLASH PAD
HOMESTEAD SHELTER
RESTROOM
SWEETGUM SHELTER
NATURE CENTER
SIDEWALK
PARKING LOT
HOLLY SHELTER
EXISTING PLAYGROUND TO BE REDESIGNED
NATURAL PLAYGROUND
PINE SHELTER
PARKING LOT
AVERSBORO RD
PARK ENTRANCE
LAKE BENSON PARK
0 25 50 100
N

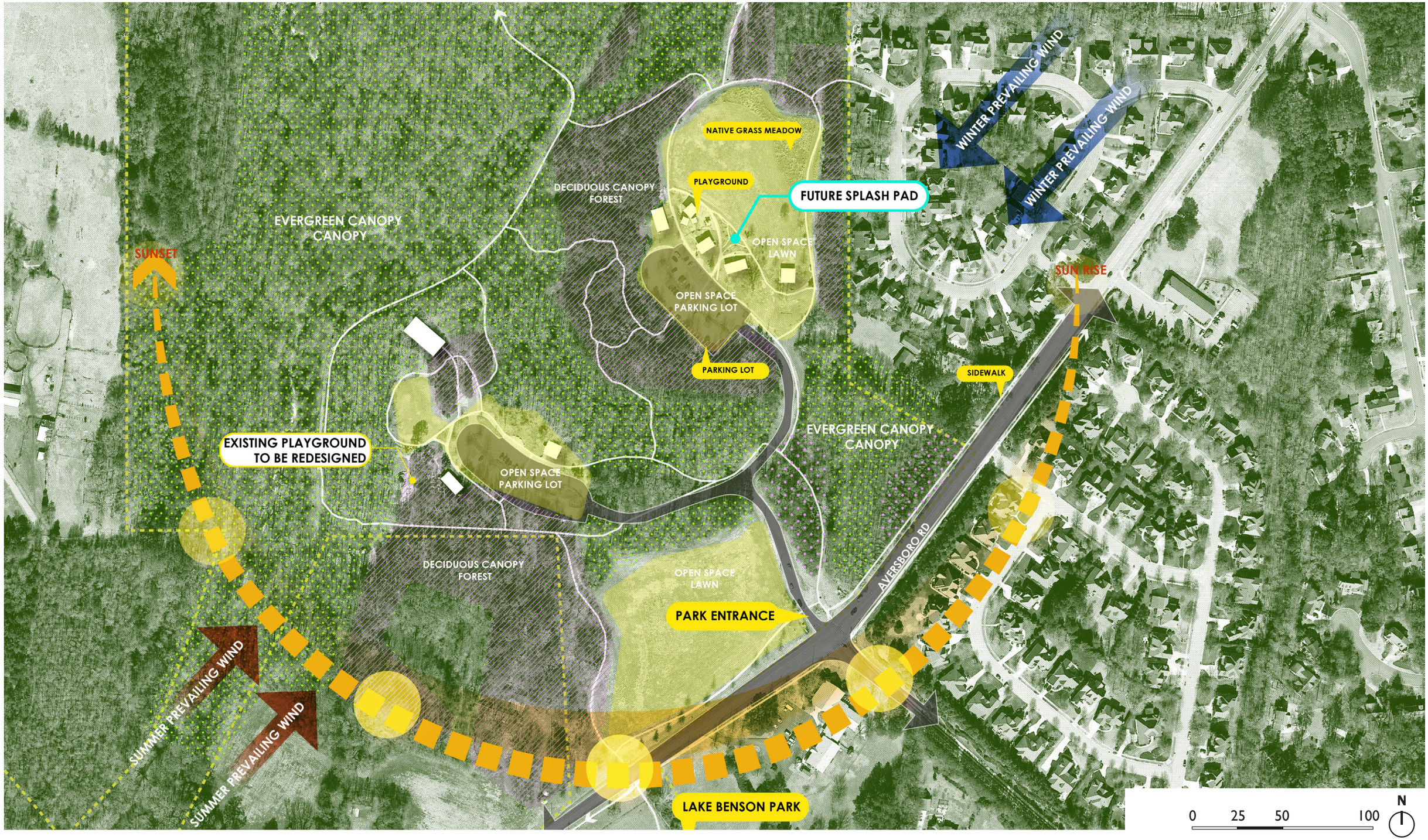
NATIVE GRASS MEADOW
PLAYGROUND
FUTURE SPLASH PAD
DECIDUOUS CANOPY FOREST
EVERGREEN CANOPY CANOPY
OPEN SPACE LAWN
OPEN SPACE PARKING LOT
PARKING LOT
SUNSET
SUN RISE
WINTER PREVAILING WIND
WINTER PREVAILING WIND
SIDEWALK
EVERGREEN CANOPY CANOPY
EXISTING PLAYGROUND TO BE REDESIGNED
OPEN SPACE PARKING LOT
DECIDUOUS CANOPY FOREST
OPEN SPACE LAWN
AVERSBORO RD
PARK ENTRANCE
SUMMER PREVAILING WIND
SUMMER PREVAILING WIND
LAKE BENSON PARK
0 25 50 100
N

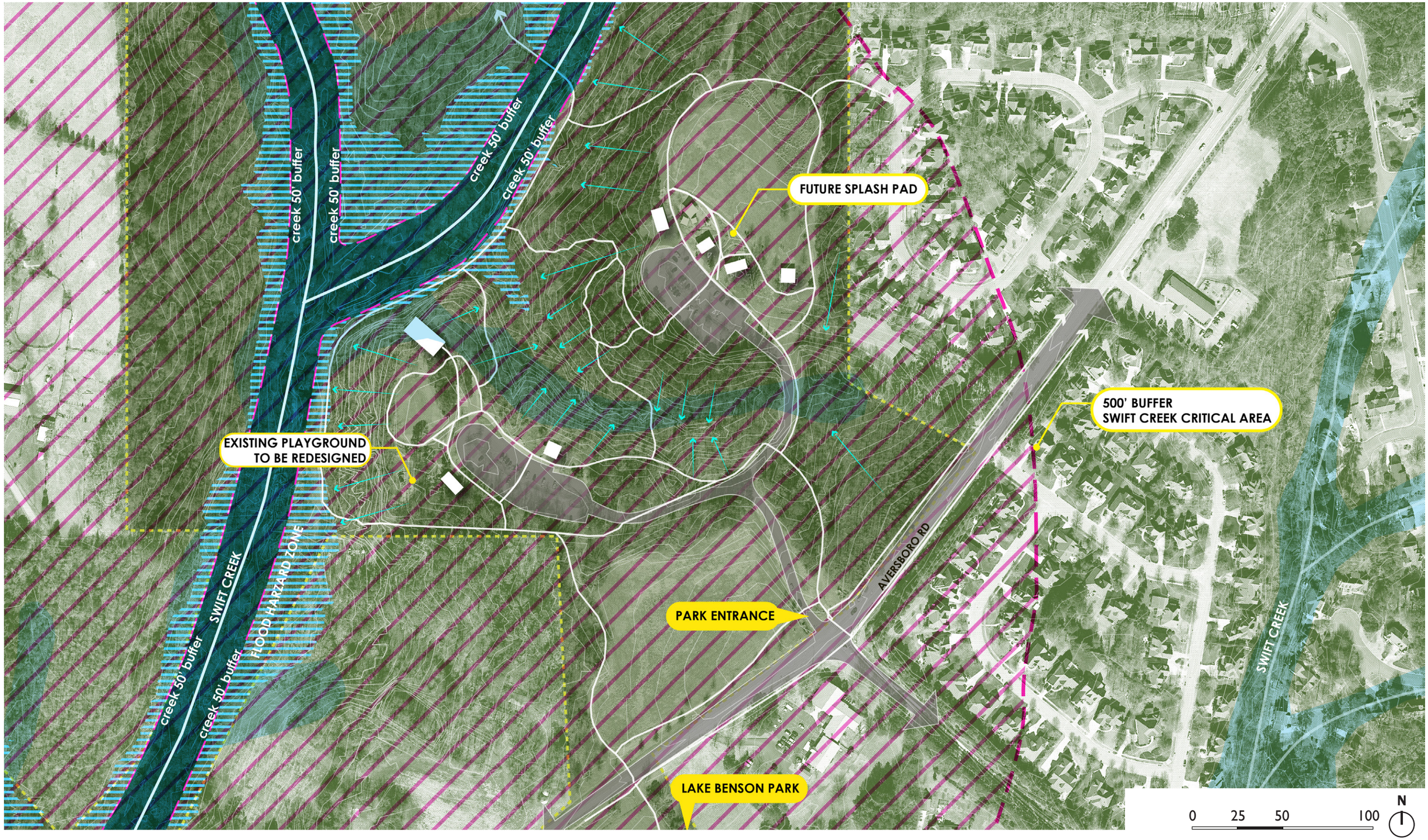
creek 50' buffer
creek 50' buffer
creek 50' buffer
creek 50' buffer
FUTURE SPLASH PAD
500' BUFFER
SWIFT CREEK CRITICAL AREA
EXISTING PLAYGROUND
TO BE REDESIGNED
SWIFT CREEK
FLOOD HAZARD ZONE
creek 50' buffer
creek 50' buffer
AVERSBORO RD
PARK ENTRANCE
SWIFT CREEK
LAKE BENSON PARK
0
25
50
100
N

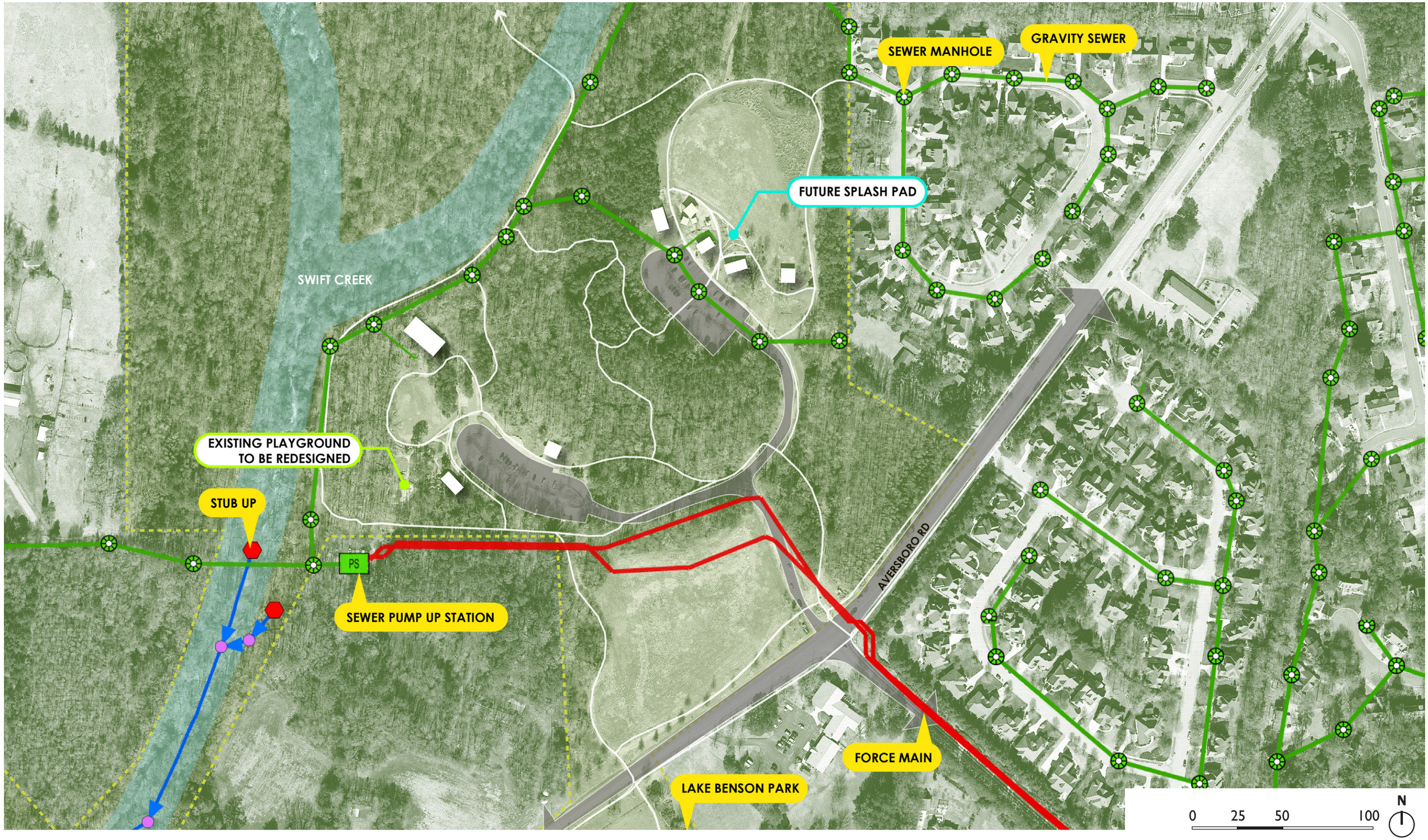
SEWER MANHOLE
GRAVITY SEWER
FUTURE SPLASH PAD
SWIFT CREEK
EXISTING PLAYGROUND
TO BE REDESIGNED
STUB UP
PS
SEWER PUMP UP STATION
AVERSBORO RD
FORCE MAIN
LAKE BENSON PARK
0
25
50
100
N

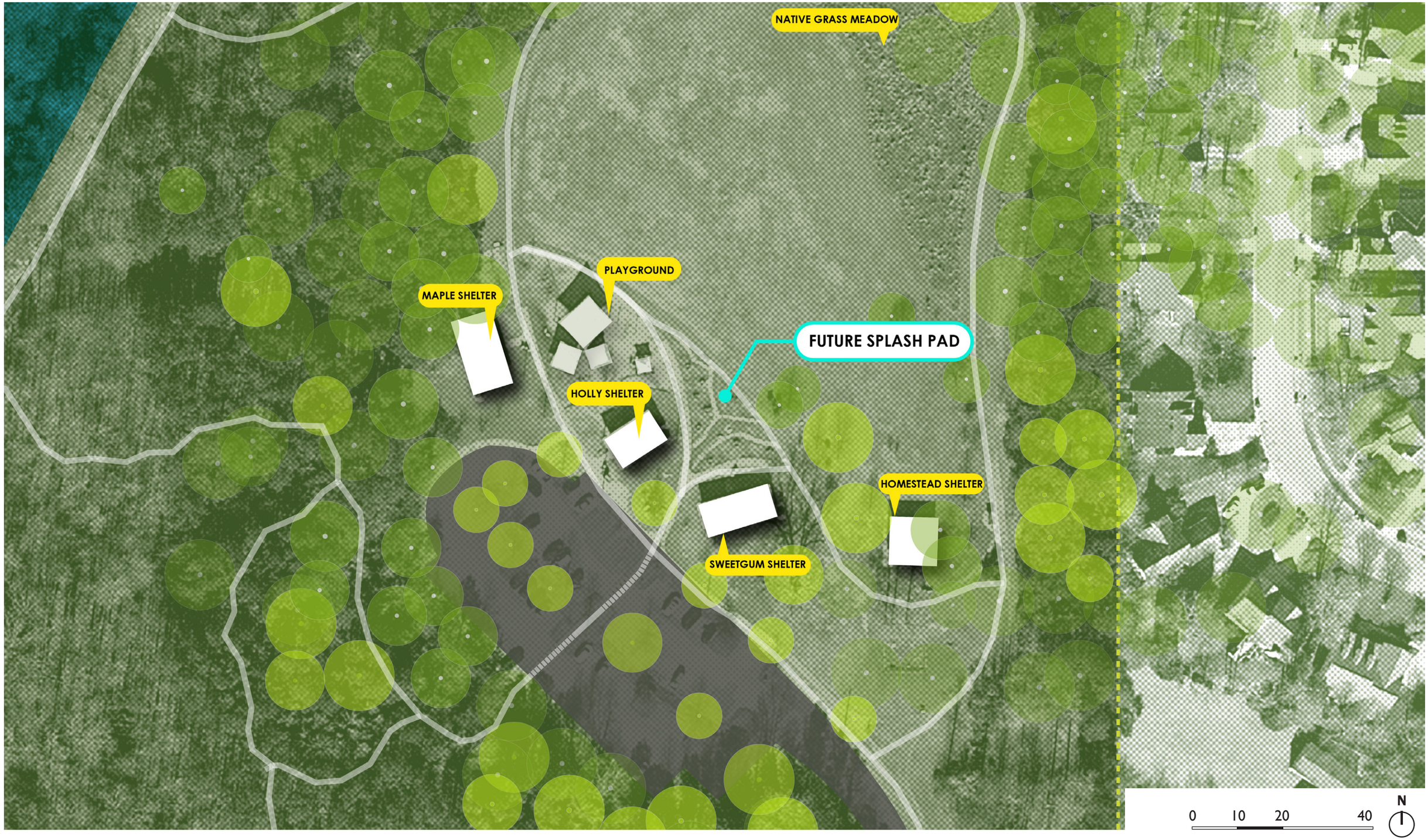
NATIVE GRASS MEADOW
PLAYGROUND
MAPLE SHELTER
FUTURE SPLASH PAD
HOLLY SHELTER
HOMESTEAD SHELTER
SWEETGUM SHELTER
0
10
20
40
N

NATURE CENTER
HOLLY SHELTER
PINE SHELTER
TO EAST SIDE OF PARK
0
10
20
40
N